



**Beaufort County Public Works**  
**Stormwater Infrastructure**  
Project Summary

**Project Summary:** Lady's Island Valley Drains - Eustis Landing Road, Old Distant Island Road, Carolyn Drive, Sheppard Road, Rue Du Bois and Friendship Lane

**Activity:** Routine/Preventive Maintenance

**Duration:** 08/31/2022 - 03/09/2023

**Narrative Description of Project:**

Project improved 18,289 L.F. of drainage system. Cleaned 18,289 L.F. of valley drains. This project consisted of the following area: Eustis Landing Road (2,400 L.F.), Old Distant Island Road (4,530 L.F.), Carolyn Drive (1,960 L.F.), Sheppard Road (3,870 L.F.), Rue Du Bois (1,854 L.F.) and Friendship Lane (3,675 L.F.)

**2023-313 / Lady's Island Valley Drains**

	<b>Labor Hours</b>	<b>Labor Cost</b>	<b>Equipment Cost</b>	<b>Material Cost</b>	<b>Contractor Cost</b>	<b>Indirect Labor</b>	<b>Total Cost</b>
AUDIT / Audit Project	2.50	\$104.05	\$0.00	\$0.00	\$0.00	\$52.05	\$156.10
CLJS / Cleaned up jobsite	9.00	\$284.26	\$38.13	\$23.46	\$0.00	\$175.47	\$521.32
COVD / Cleaned Out Valley Drains	136.00	\$3,274.53	\$486.08	\$478.02	\$0.00	\$2,173.28	\$6,411.91
HAUL / Hauling	51.00	\$1,542.18	\$972.06	\$431.54	\$0.00	\$978.84	\$3,924.62
ONJV / Onsite Job Visit	28.00	\$1,168.16	\$121.80	\$32.37	\$0.00	\$0.00	\$1,322.33
<b>Grand Total</b>	<b>226.50</b>	<b>\$6,373.17</b>	<b>\$1,618.07</b>	<b>\$965.39</b>	<b>\$0.00</b>	<b>\$3,379.64</b>	<b>\$12,336.27</b>

**(No Pictures Available)**





Project: Lady's  
Island Valley  
Drains - Eustis  
Landing Road  
Map #1

Activity: Routine/  
Preventive  
Maintenance






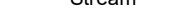
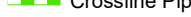






Project #:  
2023-313

Township/SW Dist:  
Lady's Island/7

Completed:  
March 2023

**Legend**

**Drainage Type**

-  Access Pipe
-  Bleeder Pipe
-  Channel Pipe
-  Channel
-  Stream
-  Crossline Pipe
-  Driveway Pipe
-  Lateral
-  Lateral Pipe
-  River
-  Road Pipe
-  Roadside
-  Roadside Pipe



**1 inch = 250 feet**

Prepared By: BC Stormwater Management Utility

Date Print: 10/30/23

File: C:\project summaries map\LI Valley Drains- Eustis Landing Road Map #1\_2023-313





Project: Lady's Island Valley Drains - Old Distant Island Road Map #2

Activity: Routine/ Preventive Maintenance

Project #: 2023-313

Township/SW Dist: Ladys Island/7

Completed: March 2023

**Legend**

**Drainage Type**

- Access Pipe
- Bleeder Pipe
- Channel Pipe
- Channel
- Stream
- Crossline Pipe
- Driveway Pipe
- Lateral
- Lateral Pipe
- River
- Road Pipe
- Roadside
- Roadside Pipe



**1 inch = 330 feet**

Prepared By: BC Stormwater Management Utility

Date Print: 10/30/23

File: C:\project summaries map\LI Valley Drains- Old Distant Island Road Map#2\_2023-313





Project: Lady's  
Island Valley  
Drains - Carolyn  
Drive  
Map #3

Activity: Routine/  
Preventive  
Maintenance














Project #:  
2023-313

Township/SW Dist:  
Lady's Island/7

Completed:  
March 2023

**Legend**

**Drainage Type**

-  Access Pipe
-  Bleeder Pipe
-  Channel Pipe
-  Channel
-  Stream
-  Crossline Pipe
-  Driveway Pipe
-  Lateral
-  Lateral Pipe
-  River
-  Road Pipe
-  Roadside
-  Roadside Pipe



**1 inch = 210 feet**

Prepared By: BC Stormwater Management Utility

Date Print: 10/30/23

File: C:\project summaries map\LI Valley Drains-Carolyn Drive Map#3\_2023-313





Project: Lady's  
Island Valley  
Drains - Sheppard  
Road  
Map #4

Activity: Routine/  
Preventive  
Maintenance














Project #:  
2023-313

Township/SW Dist:  
Lady's Island/7

Completed:  
March 2023

**Legend**

**Drainage Type**

-  Access Pipe
-  Bleeder Pipe
-  Channel Pipe
-  Channel
-  Stream
-  Crossline Pipe
-  Driveway Pipe
-  Lateral
-  Lateral Pipe
-  River
-  Road Pipe
-  Roadside
-  Roadside Pipe

0 120 240 480 720 960  
Feet

**1 inch = 500 feet**

Prepared By: BC Stormwater Management Utility

Date Print: 10/30/23

File: C:\project summaries map\LI Valley Drains-Sheppard Road Map #4\_2023-313





Project: Lady's  
Island Valley  
Drains - Rue Du  
Bois  
Map #5

Activity: Routine/  
Preventive  
Maintenance














Project #:  
2023-313

Township/SW Dist:  
Lady's Island/7

Completed:  
March 2023

**Legend**

**Drainage Type**

-  Access Pipe
-  Bleeder Pipe
-  Channel Pipe
-  Channel
-  Stream
-  Crossline Pipe
-  Driveway Pipe
-  Lateral
-  Lateral Pipe
-  River
-  Road Pipe
-  Roadside
-  Roadside Pipe



**1 inch = 220 feet**

Prepared By: BC Stormwater Management Utility

Date Print: 10/30/23

File: C:\project summaries map\LI Valley Drains- Rue Du Bois Map #5\_2023-313





Project: Lady's Island Valley Drains - Friendship Lane Map #6

Activity: Routine/ Preventive Maintenance

Project #: 2023-313

Township/SW Dist: Ladys Island/7

Completed: March 2023

Legend	
	Access Pipe
	Bleeder Pipe
	Channel Pipe
	Channel
	Stream
	Crossline Pipe
	Driveway Pipe
	Lateral
	Lateral Pipe
	River
	Road Pipe
	Roadside
	Roadside Pipe



1 inch = 440 feet

Prepared By: BC Stormwater Management Utility

Date Print: 10/30/23

File: C:\project summaries map\LI Valley Drains- Friendship Lane Map #6\_2023-313